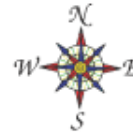


RaceMeasure has measured this course following USATF guidelines, and stands by the measurement.

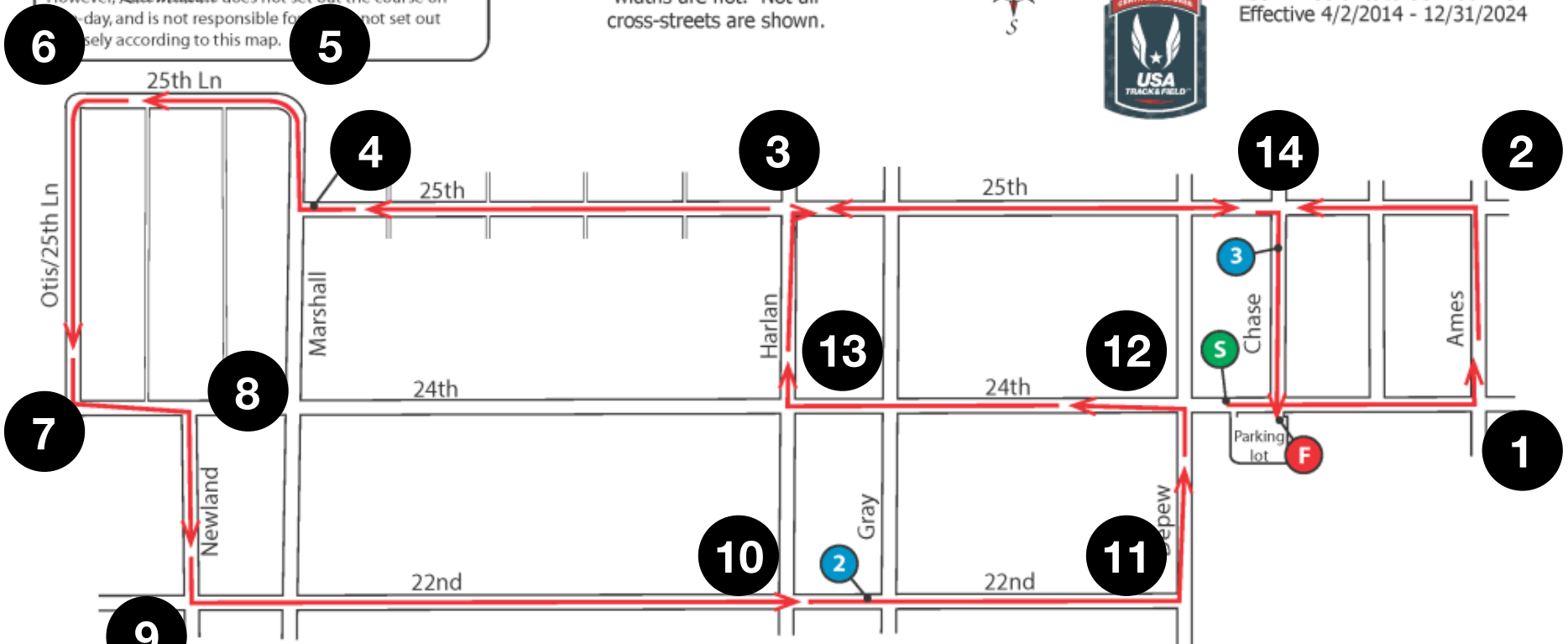
However, RaceMeasure does not set out the course on race day, and is not responsible for anyone who does not set out the course according to this map.

Course measured following shortest possible route. Course is to-scale, but street widths are not. Not all cross-streets are shown.



Edgewater 5k

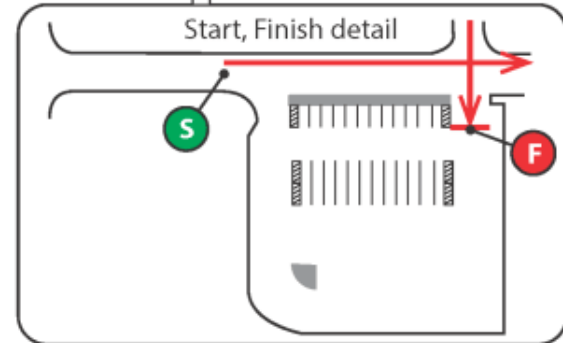
Edgewater, CO
USATF Certificate CO14004DCR
Effective 4/2/2014 - 12/31/2024



Locations marked with yellow paint and a nail/washer.
 Start: 45' East of "School Signal Stop Here On Red" sign
 1 mile: 26' East of Marshall St. and W. 25th Ave.
 2 mile: 54' West of corner of Gray St. and W. 22nd Ave.
 3 mile: Even with North edge of front door at 2479 Chase St.
 Finish: Inline with the south end of the north parking spaces

GPS coordinates are given ONLY to get close to described locations. NOT to be used to replace lost marks. Use descriptions to replace lost marks. NAD83

Start: N39.75127 W105.05741
 1 mile: N39.75307 W105.06820
 2 mile: N39.74949 W105.06170
 3 mile: N39.75267 W105.05681
 Finish: N39.75112 W105.05679



Start elevation: 5,331' Finish elevation: 5,337' High point: 5,409' Low point: 5,432'
 Measurement, map, and elevation profile by RaceMeasure, March, 2014. www.RaceMeasure.com